



















Chiredzi Town  
Council Master Plan



- Legend**
-  Proposed Boundary
  -  Existing\_Chiredzi\_Town
- Landuse**
-  Aerodrome
  -  Agro Industrial
  -  Agro Plots
  -  Commercial
  -  Dam
  -  Light Industry
  -  Heavy Industry
  -  High Density
  -  Medium Density
  -  Low Density
  -  Institutional
  -  Open Space
  -  Plantation
  -  Recreational
  -  Sewer Ponds
  -  Water Treatment Plant

This map shows proposed  
land uses in the study boundary

Scale: 1: 205,000  
Units: degrees